

# SCHEDULE "1"

## BYLAW No. 2022-80

*Enacted by the Council of the Township of North Dundas this 20<sup>th</sup> Day of December, 2022.*

\_\_\_\_\_  
Mayor

\_\_\_\_\_  
Clerk



Area to which the zoning amendment applies

East Part of Lot 11 Concession 7, former Township of Winchester, now Township of North Dundas, County of Dundas

Map not to scale

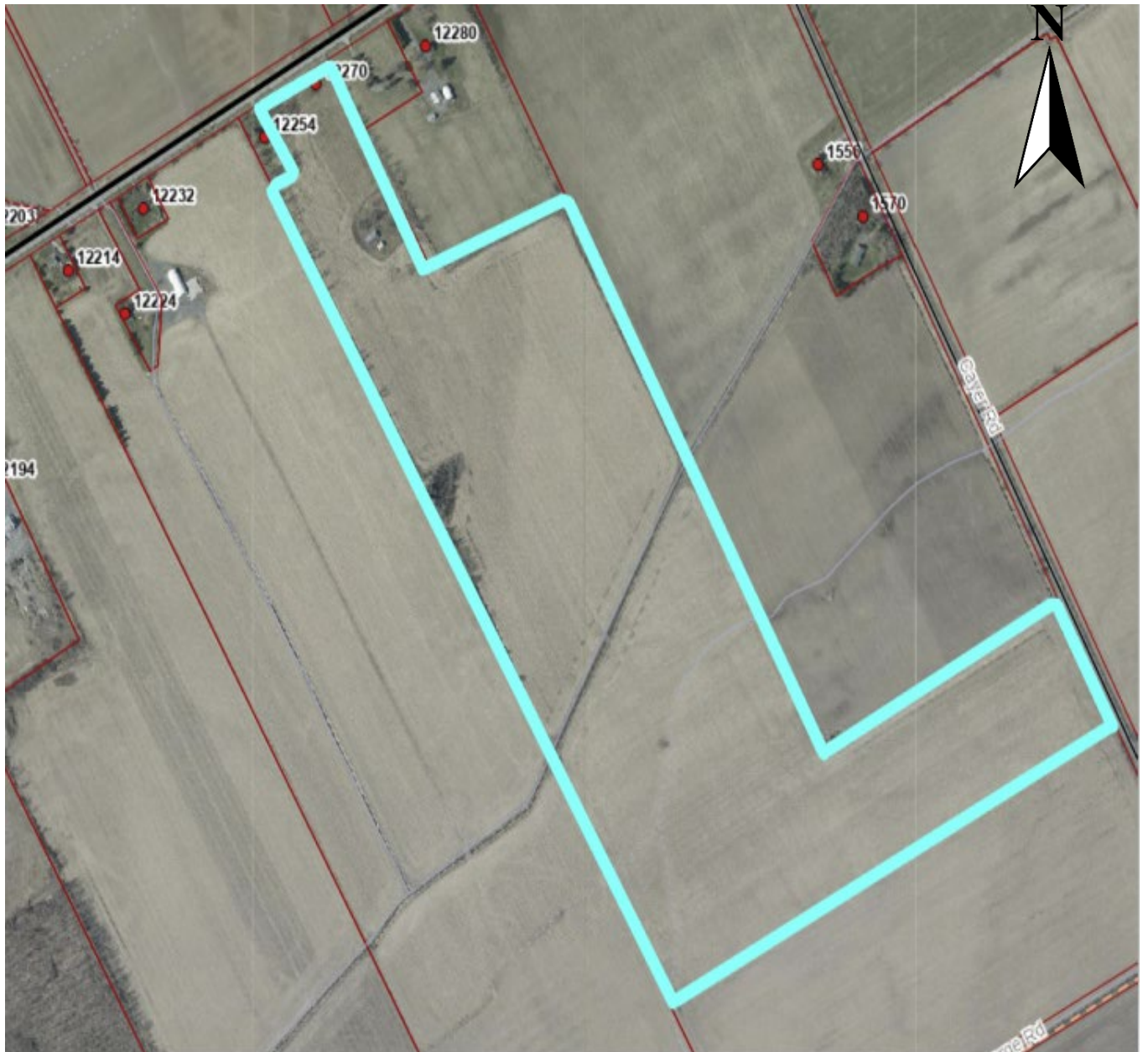
# SCHEDULE "2"

## BYLAW No. 2022-80

*Enacted by the Council of the Township of North Dundas this 20<sup>th</sup> Day of December, 2022.*

\_\_\_\_\_  
Mayor

\_\_\_\_\_  
Clerk



Area to which the zoning amendment applies

Part of Lots 4 and 5 on Concession 10, former Township of Winchester, now Township of North Dundas, County of Dundas

Map not to scale

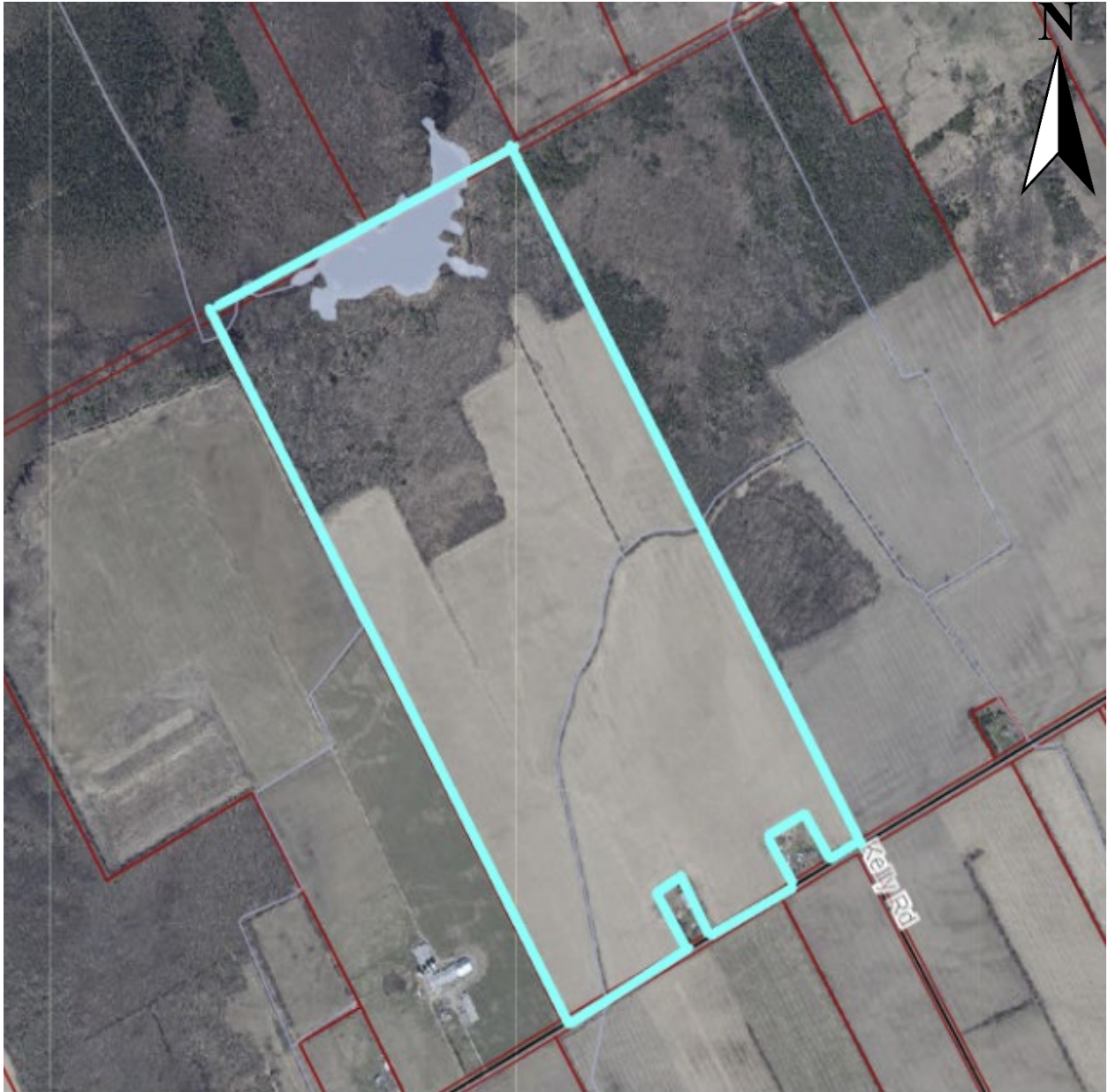
# SCHEDULE "3"

## BYLAW No. 2022-80

*Enacted by the Council of the Township of North Dundas this 20<sup>th</sup> Day of December, 2022.*

\_\_\_\_\_  
Mayor

\_\_\_\_\_  
Clerk



Area to which the zoning amendment applies

West part of Lot 21, Concession 7 former Township of Winchester, now Township of North Dundas, County of Dundas

Map not to scale

# SCHEDULE "4"

## BYLAW No. 2022-80

*Enacted by the Council of the Township of North Dundas this 20<sup>th</sup> Day of December, 2022.*

\_\_\_\_\_  
Mayor

\_\_\_\_\_  
Clerk



Area to which the zoning amendment applies

Part of Lot 2, on Concession 5, former Township of Winchester, now Township of North Dundas, County of Dundas

Map not to scale

# SCHEDULE "5"

## BYLAW No. 2022-80

*Enacted by the Council of the Township of North Dundas this 20<sup>th</sup> Day of December, 2022.*

\_\_\_\_\_  
Mayor

\_\_\_\_\_  
Clerk



Area to which the zoning amendment applies

Part of Lots 20 Concession 2, former Township of Winchester, now Township of North Dundas, County of Dundas

Map not to scale

# SCHEDULE "6"

## BYLAW No. 2022-80

*Enacted by the Council of the Township of North Dundas this 20<sup>th</sup> Day of December, 2022.*

\_\_\_\_\_  
Mayor

\_\_\_\_\_  
Clerk



Area to which the zoning amendment applies

Part of Lot 7, Concession 12 former Township of Winchester, now Township of North Dundas, County of Dundas

Map not to scale

# SCHEDULE "7"

## BYLAW No. 2022-80

Enacted by the Council of the Township of North Dundas this 20<sup>th</sup> Day of December, 2022.

\_\_\_\_\_  
Mayor

\_\_\_\_\_  
Clerk



Area to which the zoning amendment applies

Part of Lots 16 on Concession 4, subject to Trans-Northern Pipeline and Bell Canada Easement, former Township of Winchester, now Township of North Dundas, County of Dundas.

Map not to scale

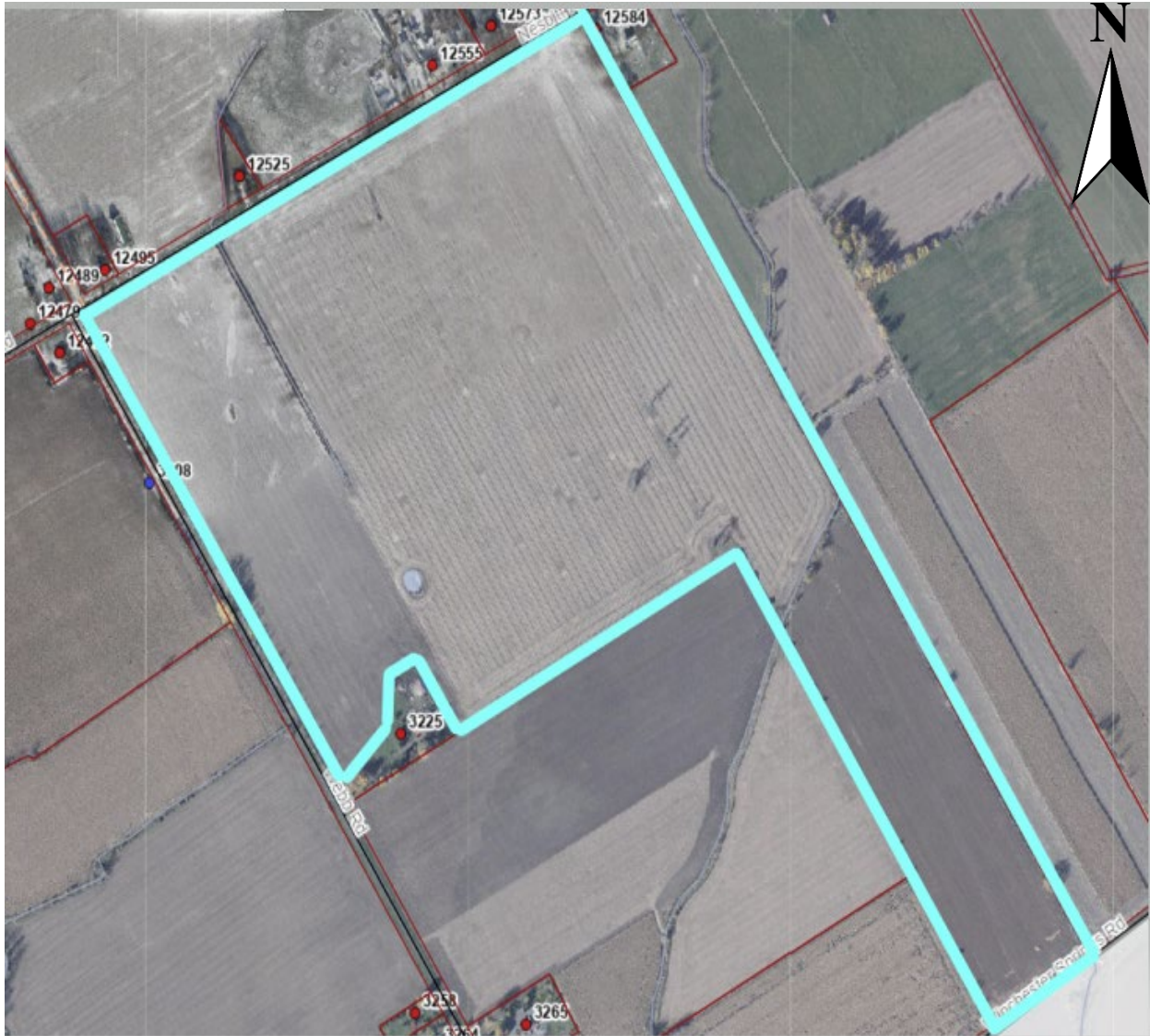
# SCHEDULE "8"

## BYLAW No. 2022-80

*Enacted by the Council of the Township of North Dundas this 20<sup>th</sup> Day of December, 2022.*

\_\_\_\_\_  
Mayor

\_\_\_\_\_  
Clerk



Area to which the zoning amendment applies

Part of Lot 7, Concession 1, former Township of Winchester, now Township of North Dundas, County of Dundas

Map not to scale




# SCHEDULE "9"

## BYLAW No. 2022-80

*Enacted by the Council of the Township of North Dundas this 20<sup>th</sup> Day of December, 2022.*

\_\_\_\_\_  
Mayor

\_\_\_\_\_  
Clerk



Area to which the zoning amendment applies

Part of Lot 13 Concession 11, former Township of Winchester, now Township of North Dundas, County of Dundas

Map not to scale

**SCHEDULE "10"**  
**BYLAW No. 2022-80**

*Enacted by the Council of the Township of North Dundas this 20<sup>th</sup> Day of December, 2022.*

\_\_\_\_\_  
Mayor

\_\_\_\_\_  
Clerk



Area to which the zoning amendment applies

Part of Lot 1 on Concession 8, being Part 1 on Reference Plan 8R4584, former Township of Winchester, now Township of North Dundas, County of Dundas

Map not to scale

**SCHEDULE "11"**  
**BYLAW No. 2022-80**

*Enacted by the Council of the Township of North Dundas this 20<sup>th</sup> Day of December, 2022.*

---

Mayor

---

Clerk



Area to which the zoning amendment applies

Part of Lots 16 and 17 on Concession 12, former Township of Mountain, now Township of North Dundas, County of Dundas

Map not to scale

**SCHEDULE "12"**  
**BYLAW No. 2022-80**

*Enacted by the Council of the Township of North Dundas this 20<sup>th</sup> Day of December, 2022.*

\_\_\_\_\_  
Mayor

\_\_\_\_\_  
Clerk



Area to which the zoning amendment applies

Part of Lots 9 and 10 on Concession 11, former Township of Mountain, now Township of North Dundas, County of Dundas

Map not to scale

**SCHEDULE "13"**  
**BYLAW No. 2022-80**

*Enacted by the Council of the Township of North Dundas this 20<sup>th</sup> Day of December, 2022.*

\_\_\_\_\_  
Mayor

\_\_\_\_\_  
Clerk



Area to which the zoning amendment applies

Being the East Part of Lot 21 and West Part of Lot 22 on Concession 4, former Township of Mountain, now Township of North Dundas, County of Dundas

Map not to scale

**SCHEDULE "14"**  
**BYLAW No. 2022-80**

*Enacted by the Council of the Township of North Dundas this 20<sup>th</sup> Day of December, 2022.*

\_\_\_\_\_  
Mayor

\_\_\_\_\_  
Clerk



Area to which the zoning amendment applies

Being the north Part of Lot 7 and 8 on Concession 3, former Township of Mountain,  
now Township of North Dundas, County of Dundas

Map not to scale

**SCHEDULE "15"**  
**BYLAW No. 2022-80**

*Enacted by the Council of the Township of North Dundas this 20<sup>th</sup> Day of December, 2022.*

\_\_\_\_\_  
Mayor

\_\_\_\_\_  
Clerk



Area to which the zoning amendment applies

Being the East Part of Lots 24 on Concession 4, former Township of Mountain, now Township of North Dundas, County of Dundas

Map not to scale

**SCHEDULE "16"**  
**BYLAW No. 2022-80**

*Enacted by the Council of the Township of North Dundas this 20<sup>th</sup> Day of December, 2022.*

\_\_\_\_\_  
Mayor

\_\_\_\_\_  
Clerk



Area to which the zoning amendment applies

Part of Lot 15 on Concession 12, former Township of Mountain, now Township of North Dundas, County of Dundas

Map not to scale